







-  Roads
-  City Limits
-  Parcels
-  Proposed Consolidation
-  Annexation Areas
-  Counties

0 1 2 Miles



# Anderson / Cottonwood Cemetery District Reorganization

Figure

Date: 5/4/2020

Sources: Boundaries, Roads, Parcels: Shasta County GIS.